




2013 Big Thompson River Flood Inundation Area Loveland, Colorado

-  2013 Big Thompson River Flood High Water Mark
-  Inundation Caused by Ditch Overtopping
-  Big Thompson River FEMA 100 Year Floodplain

NOTE: Flood high water mark was produced using field GPS data in the days following the flood event. Although best available data was used to delineate the inundation area some variability may exist in the interpretation of the high water mark.

